





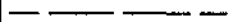
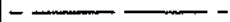



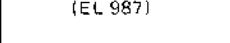
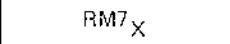
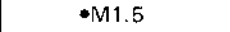


above should be used on insurance applications for the subject community.

MAP NUMBER
48453C0165 E
EFFECTIVE DATE:

LEGEND

-  SPECIAL FLOOD HAZARD AREAS INUNDATED BY 100-YEAR FLOOD
- ZONE A** No base flood elevations determined.
- ZONE AE** Base flood elevations determined.
- ZONE AH** Flood depths of 1 to 3 feet (usually areas of ponding); base flood elevations determined.
- ZONE AO** Flood depths of 1 to 3 feet (usually sheet flow on sloping terrain); average depths determined. For areas of alluvial fan flooding, velocities also determined.
- ZONE A99** To be protected from 100-year flood by Federal flood protection system under construction; no base flood elevations determined.
- ZONE V** Coastal flood with velocity hazard (wave action); no base flood elevations determined.
- ZONE VE** Coastal flood with velocity hazard (wave action); base flood elevations determined.
-  FLOODWAY AREAS IN ZONE AE
-  OTHER FLOOD AREAS
- ZONE X** Areas of 500-year flood; areas of 100-year flood with average depths of less than 1 foot or with drainage areas less than 1 square mile; and areas protected by levees from 100-year flood.
-  OTHER AREAS
- ZONE X** Areas determined to be outside 500-year floodplain.
- ZONE D** Areas in which flood hazards are undetermined.
-  UNDEVELOPED COASTAL BARRIERS
-  Floodplain Boundary
-  Floodway Boundary
-  Zone D Boundary
-  Boundary Dividing Special Flood Hazard Zones, and Boundary Dividing Areas of Different Coastal Base Flood Elevations Within Special Flood Hazard Zones.
-  Base Flood Elevation Line; Elevation in Feet*
-  Cross Section Line
-  Base Flood Elevation in Feet Where Uniform Within Zone*
-  Elevation Reference Mark
-  River Mile

*Referenced to the National Geodetic Vertical Datum of 1929

NOTES

This is an official copy of a portion of the above referenced flood map. It was extracted using F-MIT On-Line. This map does not reflect changes or amendments which may have been made subsequent to the date on the title block. For the latest product information about National Flood Insurance Program flood maps check the FEMA Flood Map Store at www.msc.fema.gov